
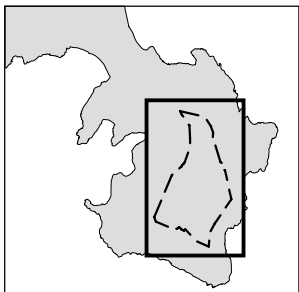
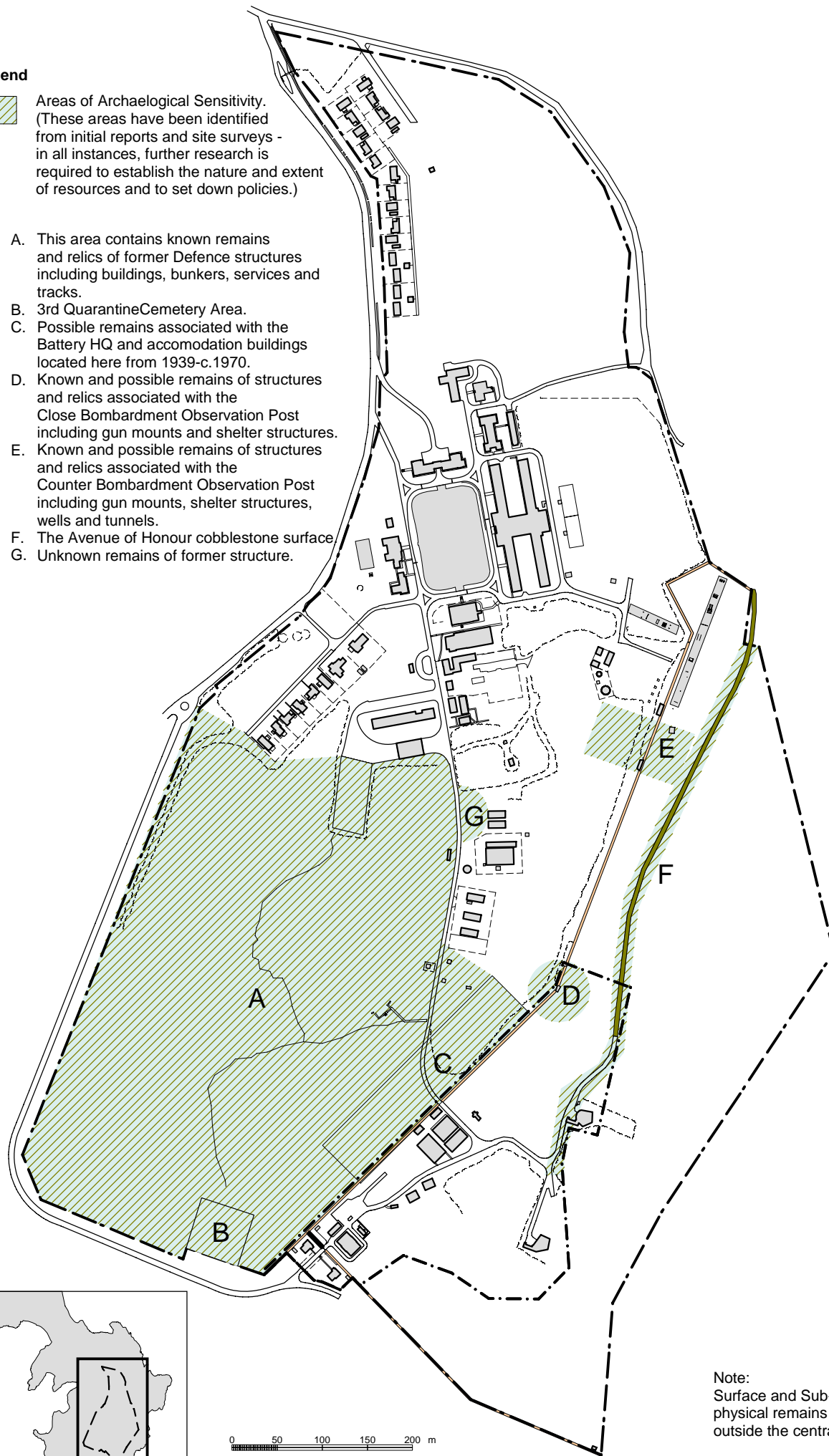


Legend

 Areas of Archaeological Sensitivity. (These areas have been identified from initial reports and site surveys - in all instances, further research is required to establish the nature and extent of resources and to set down policies.)

- A. This area contains known remains and relics of former Defence structures including buildings, bunkers, services and tracks.
- B. 3rd Quarantine Cemetery Area.
- C. Possible remains associated with the Battery HQ and accomodation buildings located here from 1939-c.1970.
- D. Known and possible remains of structures and relics associated with the Close Bombardment Observation Post including gun mounts and shelter structures.
- E. Known and possible remains of structures and relics associated with the Counter Bombardment Observation Post including gun mounts, shelter structures, wells and tunnels.
- F. The Avenue of Honour cobbles surface
- G. Unknown remains of former structure.



Note:
Surface and Sub-surface Aboriginal physical remains are possible in all areas outside the central core.

Fig. 16 Areas of Archaeological Sensitivity Former School of Artillery - North Head 